




















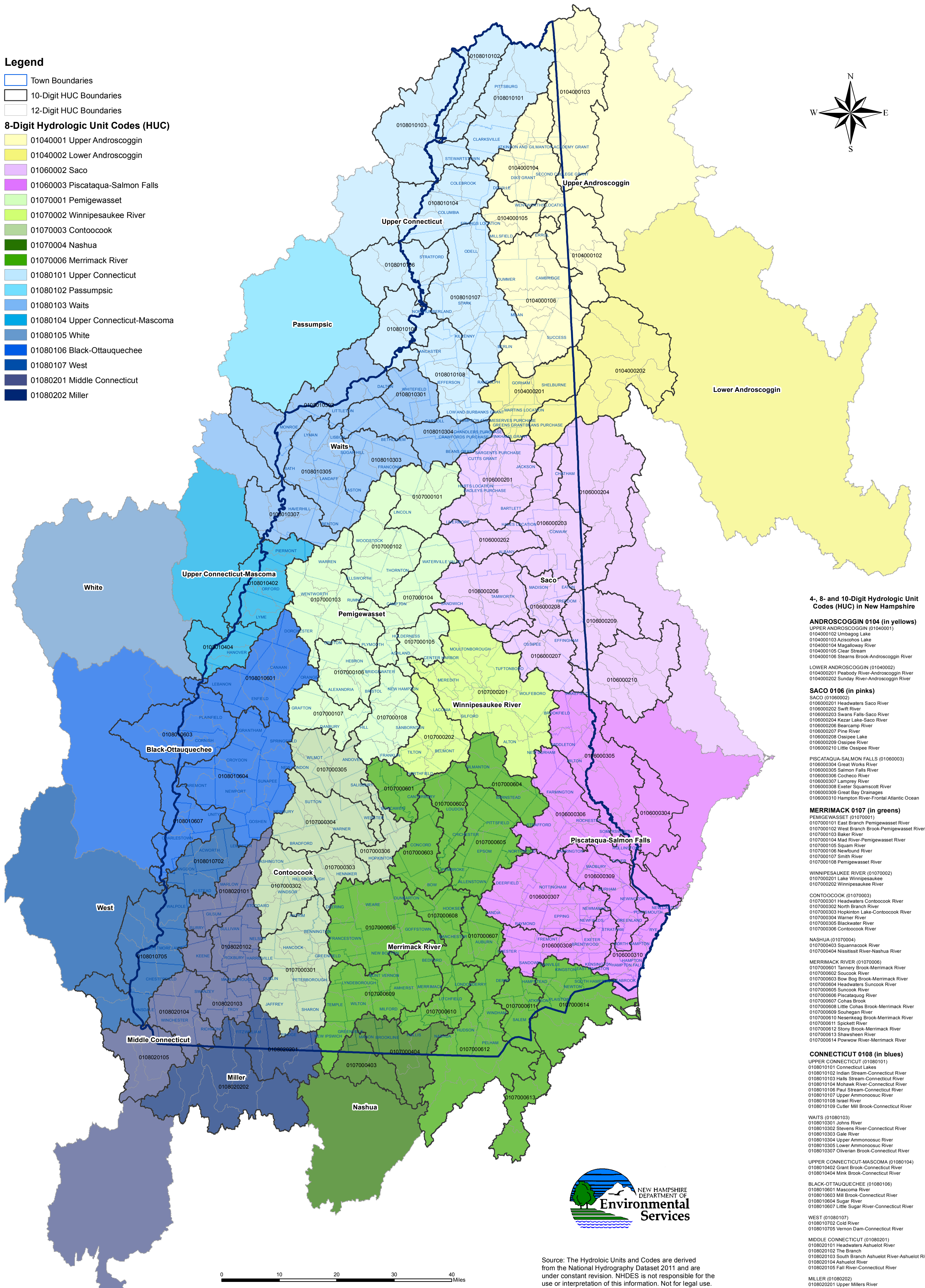



# New Hampshire Watersheds

## Legend

-  Town Boundaries
-  10-Digit HUC Boundaries
-  12-Digit HUC Boundaries
- 8-Digit Hydrologic Unit Codes (HUC)**
-  01040001 Upper Androskoggin
-  01040002 Lower Androskoggin
-  01060002 Saco
-  01060003 Piscataqua-Salmon Falls
-  01070001 Pemigewasset
-  01070002 Winnepesaukee River
-  01070003 Contoocook
-  01070004 Nashua
-  01070006 Merrimack River
-  01080101 Upper Connecticut
-  01080102 Passumpsic
-  01080103 Waits
-  01080104 Upper Connecticut-Mascoma
-  01080105 White
-  01080106 Black-Ottauquechee
-  01080107 West
-  01080201 Middle Connecticut
-  01080202 Miller



### 4-, 8- and 10-Digit Hydrologic Unit Codes (HUC) in New Hampshire

- ANDROSCOGGIN 0104 (in yellows)**
- UPPER ANDROSCOGGIN (01040001)**
- 0104000102 Umbagog Lake
  - 0104000103 Aussopee Lake
  - 0104000104 Magalloway River
  - 0104000105 Clear Stream
  - 0104000106 Stearns Brook-Androskoggin River
- LOWER ANDROSCOGGIN (01040002)**
- 0104000201 Peabody River-Androskoggin River
  - 0104000202 Sunday River-Androskoggin River
- SACO 0106 (in pinks)**
- SACO (01060002)**
- 0106000201 Headwaters Saco River
  - 0106000202 Swift River
  - 0106000203 Swans Falls-Saco River
  - 0106000204 Kazar Lake-Saco River
  - 0106000206 Bearcamp River
  - 0106000207 Pine River
  - 0106000208 Ossipee Lake
  - 0106000209 Ossipee River
  - 0106000210 Little Ossipee River
- PISCATAQUA-SALMON FALLS (01060003)**
- 0106000304 Great Works River
  - 0106000305 Salmon Falls River
  - 0106000306 Cocheco River
  - 0106000307 Lamprey River
  - 0106000308 Exeter Squamscott River
  - 0106000309 Great Bay Drainages
  - 0106000310 Hampton River-Frontal Atlantic Ocean
- MERRIMACK 0107 (in greens)**
- PEMIGEWASSET (01070001)**
- 0107000101 East Branch Pemigewasset River
  - 0107000102 West Branch Brook-Pemigewasset River
  - 0107000103 Baker River
  - 0107000104 Mad River-Pemigewasset River
  - 0107000105 Squam River
  - 0107000106 Newfound River
  - 0107000107 Smith River
  - 0107000108 Pemigewasset River
- WINNIPESAUKEE RIVER (01070002)**
- 0107000201 Lake Winnepesaukee
  - 0107000202 Winnepesaukee River
- CONTOOCCOOK (01070003)**
- 0107000301 Headwaters Contoocook River
  - 0107000302 North Branch River
  - 0107000303 Hopkinton Lake-Contoocook River
  - 0107000304 Warner River
  - 0107000305 Blackwater River
  - 0107000306 Contoocook River
- NASHUA (01070004)**
- 0107000403 Squamscott River
  - 0107000404 Nissitiss River-Nashua River
- MERRIMACK RIVER (01070006)**
- 0107000601 Tannery Brook-Merrimack River
  - 0107000602 Soucook River
  - 0107000603 Bow Bog Brook-Merrimack River
  - 0107000604 Headwaters Suncook River
  - 0107000605 Suncook River
  - 0107000606 Piscataqua River
  - 0107000607 Cohas Brook
  - 0107000608 Little Cohas Brook-Merrimack River
  - 0107000609 Souhegan River
  - 0107000610 Neskenig Brook-Merrimack River
  - 0107000611 Spickett River
  - 0107000612 Stony Brook-Merrimack River
  - 0107000613 Shawheen River
  - 0107000614 Fowow River-Merrimack River
- CONNECTICUT 0108 (in blues)**
- UPPER CONNECTICUT (01080101)**
- 0108010101 Connecticut Lakes
  - 0108010102 Indian Stream-Connecticut River
  - 0108010103 Halls Stream-Connecticut River
  - 0108010104 Mohawk River-Connecticut River
  - 0108010105 Faul Stream-Connecticut River
  - 0108010107 Upper Ammonoosuc River
  - 0108010108 Israel River
  - 0108010109 Cutler Mill Brook-Connecticut River
- WAITS (01080103)**
- 0108010301 Johns River
  - 0108010302 Stevens River-Connecticut River
  - 0108010303 Gale River
  - 0108010304 Upper Ammonoosuc River
  - 0108010305 Lower Ammonoosuc River
  - 0108010307 Oliverian Brook-Connecticut River
- UPPER CONNECTICUT-MASCOMA (01080104)**
- 0108010402 Grant Brook-Connecticut River
  - 0108010404 Mink Brook-Connecticut River
- BLACK-OTTAUQUECHEE (01080106)**
- 0108010601 Mascoma River
  - 0108010603 Mill Brook-Connecticut River
  - 0108010604 Sugar River-Connecticut River
  - 0108010607 Little Sugar River-Connecticut River
- WEST (01080107)**
- 0108010702 Cold River
  - 0108010705 Vernon Dam-Connecticut River
- MIDDLE CONNECTICUT (01080201)**
- 0108020101 Headwaters Ashuelot River
  - 0108020102 The Branch
  - 0108020103 South Branch Ashuelot River-Ashuelot River
  - 0108020104 Ashuelot River
  - 0108020105 Fall River-Connecticut River
- MILLER (01080202)**
- 0108020201 Upper Millers River
  - 0108020202 Lower Millers River



Source: The Hydrologic Units and Codes are derived from the National Hydrography Dataset 2011 and are under constant revision. NHDES is not responsible for the use or interpretation of this information. Not for legal use. NHDES Watershed Management Bureau, March 2012.

